







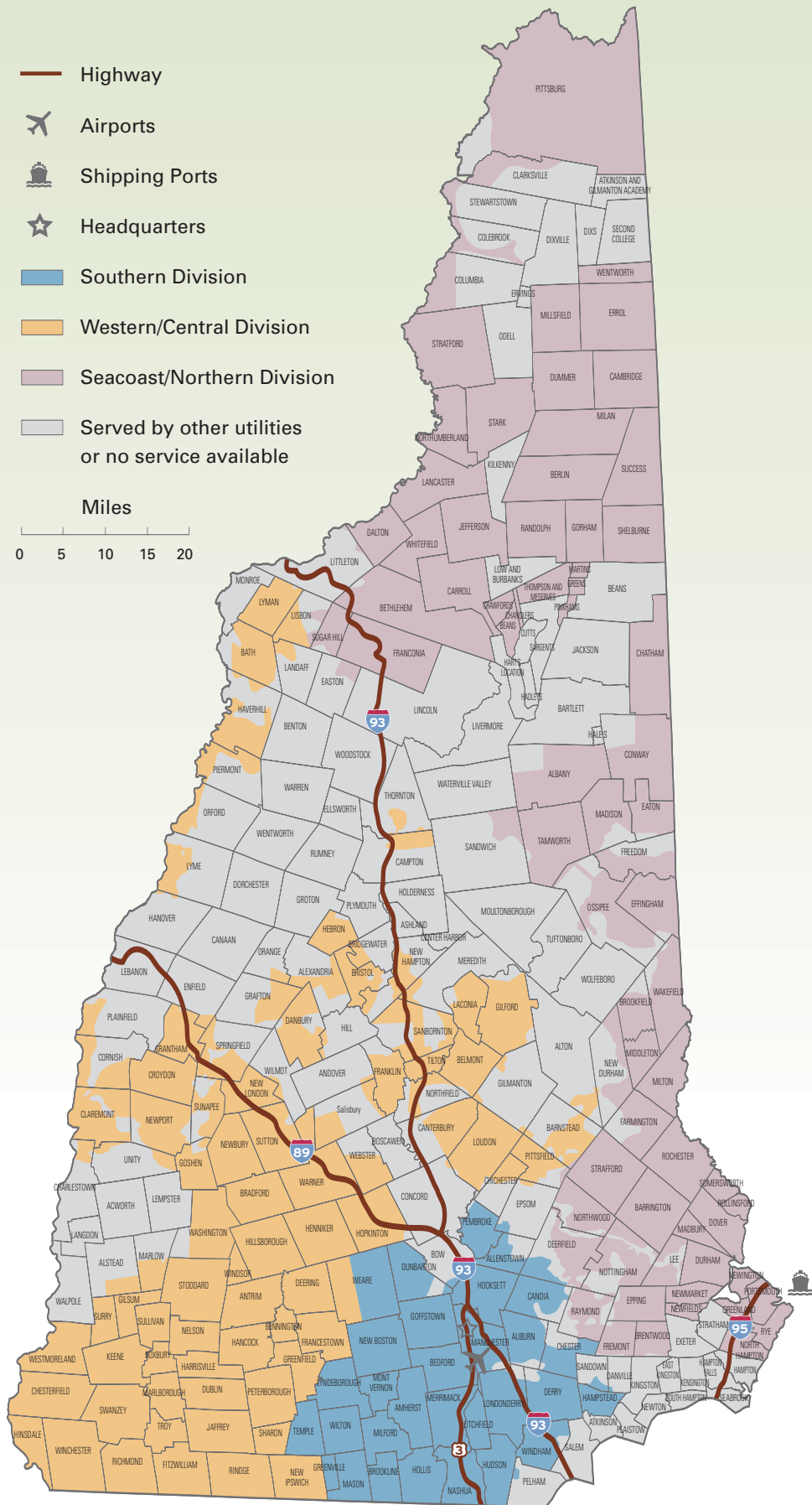





Public Service of New Hampshire

The Northeast Utilities System

-  Highway
-  Airports
-  Shipping Ports
-  Headquarters
-  Southern Division
-  Western/Central Division
-  Seacoast/Northern Division
-  Served by other utilities or no service available



Facts and Contacts

- ⌚ **Customers:** 460,000 residential and commercial
- ⌚ **Communities:** 211 cities and towns
- ⌚ **Service Area:** 5,445 square miles
- ⌚ **Headquarters Address:**
PSNH Energy Park
780 North Commercial Street
Manchester, NH 03105-0330
- ⌚ **Customer Service:**
1.800.662.7764
- ⌚ **Web:** www.psnh.com

Directions

Directions to PSNH Headquarters TRAVELING FROM SOUTHERN NEW ENGLAND

Travel north on either Route 3, Everett Turnpike, or Route 93. Both highways connect to I-293 North. Take I-293 North to Exit 6 (Amoskeag Bridge). Stay straight to go onto Front Street. Turn slight right onto Amoskeag Street, which becomes Amoskeag Bridge. Exit right off the bridge onto Canal Street. At the first set of lights turn right onto North Commercial Street. PSNH Energy Park is first driveway on right.